



Scale & Orientation






RIBA Workstage 3: Spatial Co-ordination

Do not scale from this drawing. Use figured dimensions only, which are displayed in millimetres unless stated otherwise. The contractor is required to check all dimensions before work is set in hand. Any discrepancies with the drawing should be reported prior to commencement of work.

Copyright of this drawing belongs solely to Studio RBA Ltd. This drawing must not be used for the purpose for which it is supplied and its contents must not be reproduced for any purpose without written permission.

RIBA Stage 3 description: Architecture and engineering information Spatially Coordinated.

Proposed Site Plan Key

-  Proposal boundary - 2,805sqm
-  Proposed houses
-  Easement

Studio RBA.

www.studio-rba.co.uk | Royal Albert Dock, Unit 24, Barking, London, E14 4AF | 444 0191 867 2040 | info@studio-rba.co.uk

Project: Park Lane, Praxton	
Drawing No: RBA-F414_021_A003	
Client: Diagonally	Date: 06.03.2023
Prepared: AJM	Drawn: AJM
Checked: RLJ	Scale: 1:200
Status: S1	Stage: Planning
Revision: P01	

Proposed Site Plan